














Disclaimer of Liability: Accuracy of the data contained on this map is contingent upon the source information as compiled by various agencies both internal and external to JEA. Maps are provided "as is" without warranty or any representation of accuracy, timeliness, completeness, or financial commitment. JEA assumes no legal responsibility for the information contained on this map.



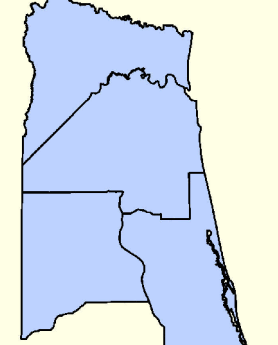
WWW System Planning
21 W Church St, Tower - 4
May 2018

RECLAIMED WATER SYSTEM SERVICE AREA

 Existing WRF	 Existing Repump / Storage	 Existing Delivery Station	 Existing RW Main	 RW Service Area	 Existing RW Users
 Planned WRF	 Planned Repump / Storage	 Planned Delivery Station	 Planned RW Main	 Booster Station	 Planned RW Users

N

Northeast Florida



0 1 2 4 Miles