Procurement Bid Office
Customer Center 1st Floor, Room 002
21 W. Church Street
Jacksonville, Florida 32202

January 13, 2021

Addendum Number: **One (1)**

Title: **Forest Trail Patrol Road Construction**

JEA Solicitation Number: **1410242847-21**

Response Due Date: **January 26, 2020**

Due Date Time: **12:00 PM (NOON EST)**

Time of Opening**: 2:00 PM**

This addendum is for the purpose of making the following additions, deletions and changes.

CHANGE: The Bid Due Date has been changed to, January 26, 2021, 12:00 PM (Noon), EST.

1) **SUPPLIER INQUIRY**: There are two borings in the Geotechnical Report (FT-PP-4 and FT-PP-6) that show clay right below the topsoil. The plans do not show any over-excavation; but, clay is typically removed to a depth of 2 or 3' below subgrade. The Beaver Street job had a pay item for Removal and Replacement of Muck as a contingency. Does JEA want to add an Unsuitable Removal and Replacement Contingency item to this project?
JEA RESPONSE: Per Black & Veatch's geotechnical engineer, the clay sublayer is not a concern with our proposed roadway section composed of TX-160 geogrid and aggregate. Over excavation of the clay sublayer is not required.

2) **SUPPLIER INQUIRY:** There are several "Wetland" callouts on the drawings for this project; but, the wetlands are not clearly delineated as there were on the Beaver Street and Ginger/Snell Patrol Road project drawings. Is the contractor to assume the entire project is in a wetland?
JEA RESPONSE: Engineer shaded the wetlands for Forest Trail for clearer delineation. PDF attached with changes

3) **SUPPLIER INQUIRY:** There are several "Hold" call outs on the drawings. They appear to indicate the new poles will be in place when this project starts and that they will need to be held. Will JEA perform the "Pole Holds" for the contractor on this project?
JEA RESPONSE: The "HOLD" is in reference to the new distribution poles. The whole distribution line, including poles will be installed by JEA under a different contract. Bidders on this solicition can ignore the "HOLD" on drawings.

4) **SUPPLIER INQUIRY:** Regarding Section 2.22 "GRADED AGGREGATE BASE", is it JEA's intent to use a Limerock material or a stone (i.e. granite) material?

JEA RESPONSE: Either is acceptable, as long as the material meets the reuqirements of the Appendix A Technical Specifications.

5) **SUPPLIER INQUIRY:** Will Silt Fence be required along the Zone of Disturbance the entire length of the project on both sides?
JEA RESPONSE: YES- Contractor responsible for all FDEP requirements in development/maintenance of SWPPP

Acknowledge receipt of this addendum on the Response Form

GENERAL NOTES

1. SEE SHEET CSTA-S3406 FOR ROAD SECTIONS & TABLES

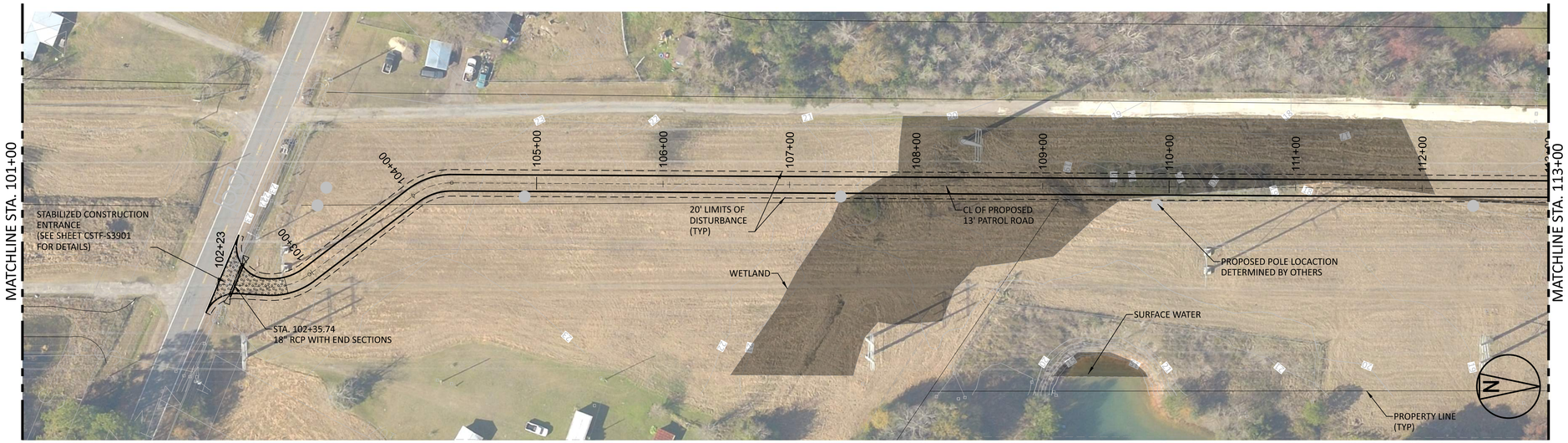

HORIZ 50' 25' 0 50' 100' 1"=50'

VERT 5' 0 5' 10' 1"=5'

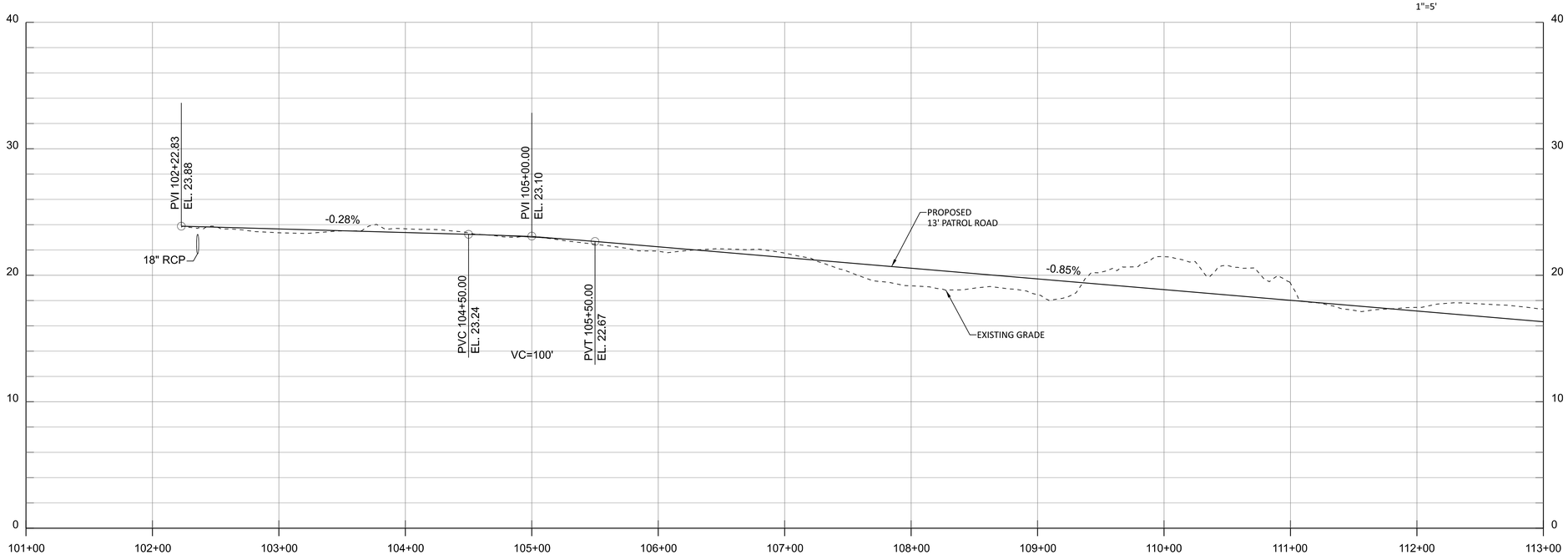

NOT TO BE USED FOR CONSTRUCTION

THE DISTRIBUTION AND USE OF THE NATIVE FORMAT CAD FILE OF THIS DRAWING IS UNCONTROLLED. THE USER SHALL VERIFY TRACEABILITY OF THIS DRAWING TO THE LATEST CONTROLLED VERSION.

NO	DATE	REVISIONS AND RECORD OF ISSUE	DRN	DES	CHK	PDE	APP
0	30/OCT/20	ISSUED FOR BIDS	KED	SKH		RJV	JPW

BLACK & VEATCH
12740 Gran Bay Parkway West
Suite 2140
Jacksonville, Florida 32258
CERTIFICATE OF AUTHORIZATION NO. 8132

ENGINEER SKH | DRAWN KED | CHECKED RJV | DATE 30/OCT/20

JEA
FOREST TRAIL PATROL ROADS
CIVIL
PLAN & PROFILE

PROJECT / DRAWING NUMBER: 403057-CSTA-S3401
REV: 0
CODE
AREA

MicroStation v8.11.9.608
Full Size 1 = 1
dya80885
ANSI D 24x22
11/10/2020 03:42 PM

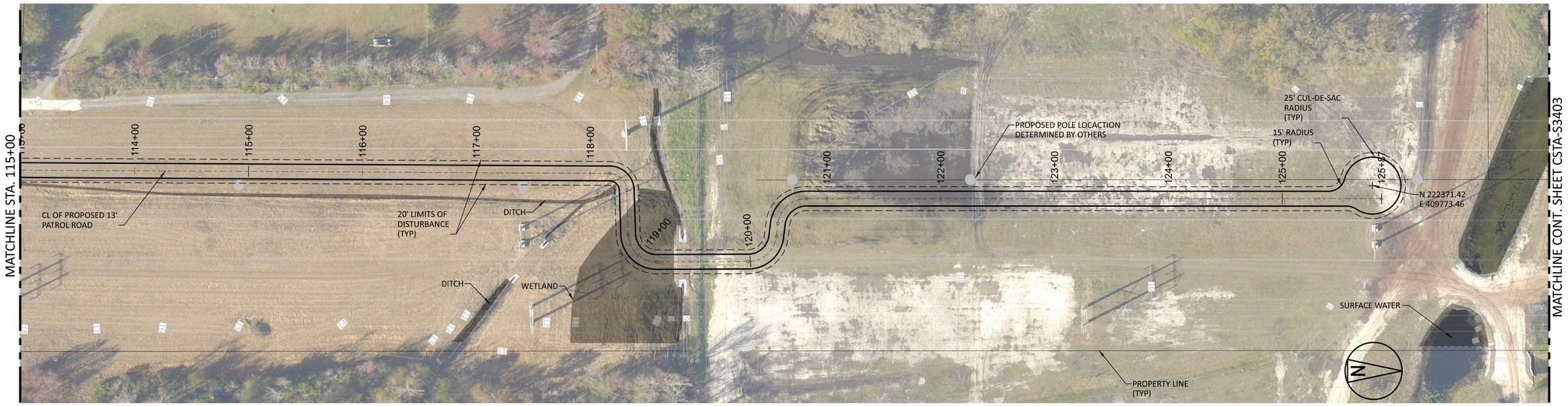

HORIZ 50' 25' 0 50' 100' 1"=50'

VERT 5' 0 5' 10' 1"=5'

GENERAL NOTES

1. SEE SHEET CSTA-S3406 FOR ROAD SECTIONS & TABLES

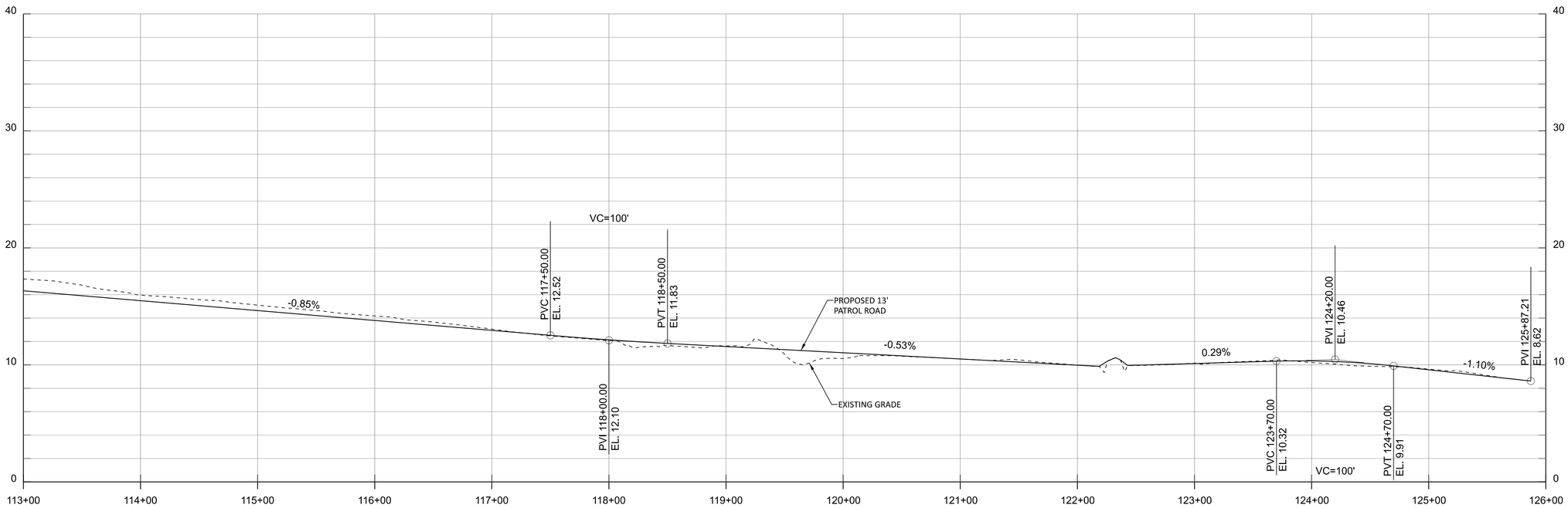

NOT TO BE USED FOR CONSTRUCTION

THE DISTRIBUTION AND USE OF THE NATIVE FORMAT CAD FILE OF THIS DRAWING IS UNCONTROLLED. THE USER SHALL VERIFY TRACEABILITY OF THIS DRAWING TO THE LATEST CONTROLLED VERSION.

NO	DATE	REVISIONS AND RECORD OF ISSUE	DRN	DES	CHK	PDE	APP
0	30/OCT/20	ISSUED FOR BIDS	KED	SKH		RJV	JPW

BLACK & VEATCH
12740 Gran Bay Parkway West
Suite 2140
Jacksonville, Florida 32258
CERTIFICATE OF AUTHORIZATION NO. 8132

ENGINEER	DRAWN
SKH	KED
CHECKED	DATE
RJV	30/OCT/20

JEA
FOREST TRAIL PATROL ROADS
CIVIL
PLAN & PROFILE

PROJECT	DRAWING NUMBER	REV
403057-CSTA-S3402		0

CODE
AREA

MicroStation v8.11.9.608
Full Size 1 = 1
dja80885
ANSI D 34x22
11/10/2020 03:46 PM

GENERAL NOTES

1. SEE SHEET CSTA-S3406 FOR ROAD SECTIONS & TABLES

HORIZ 50' 25' 0 50' 100' 1"=50'

VERT 5' 0 5' 10' 1"=5'

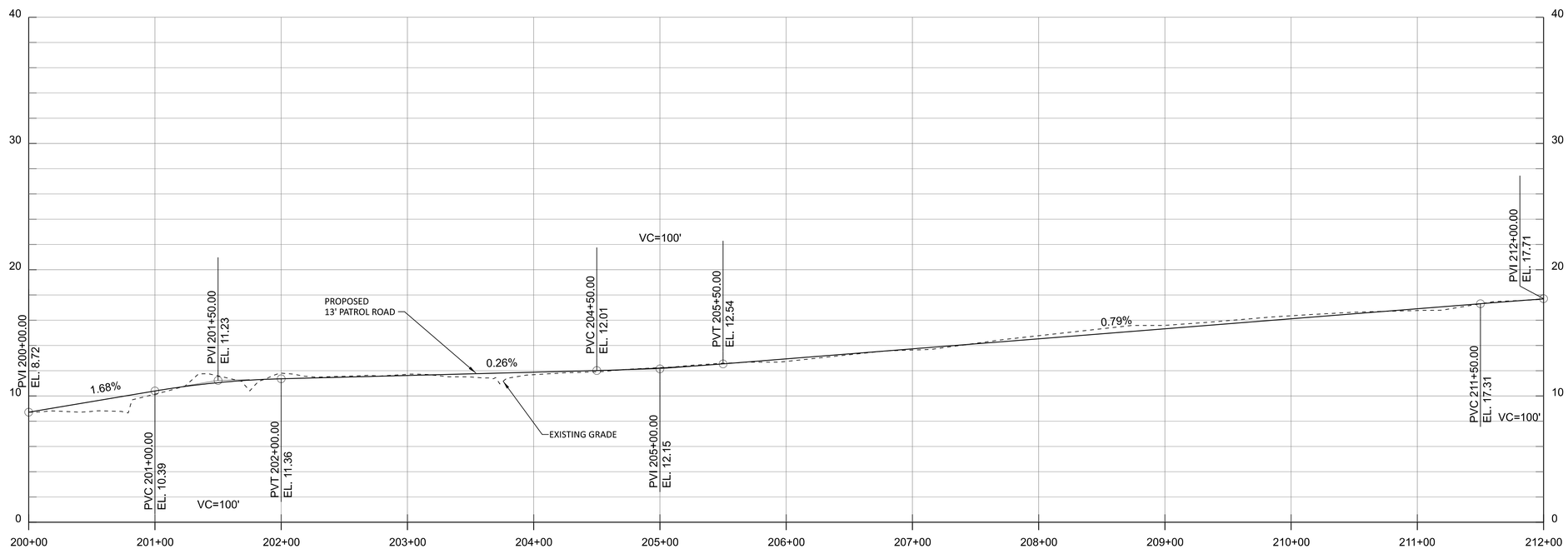

NOT TO BE USED FOR CONSTRUCTION

THE DISTRIBUTION AND USE OF THE NATIVE FORMAT CAD FILE OF THIS DRAWING IS UNCONTROLLED. THE USER SHALL VERIFY TRACEABILITY OF THIS DRAWING TO THE LATEST CONTROLLED VERSION.

NO	DATE	REVISIONS AND RECORD OF ISSUE	DRN	DES	CHK	PDE	APP
0	30/OCT/20	ISSUED FOR BIDS	KED	SKH		RJV	JPW

BLACK & VEATCH
12740 Gran Bay Parkway West
Suite 2140
Jacksonville, Florida 32258
CERTIFICATE OF AUTHORIZATION NO. 8132

ENGINEER SKH	DRAWN KED
CHECKED RJV	DATE 30/OCT/20

JEA
FOREST TRAIL PATROL ROADS
CIVIL
PLAN & PROFILE

PROJECT	DRAWING NUMBER	REV
403057-CSTA-S3403		0
CODE		
AREA		

MicroStation v8.11.9.608
Full Size 1 = 1
dya80885
ANSI D 34x22
11/10/2020 03:47 PM

GENERAL NOTES

1. SEE SHEET CSTA-S3406 FOR ROAD SECTIONS & TABLES

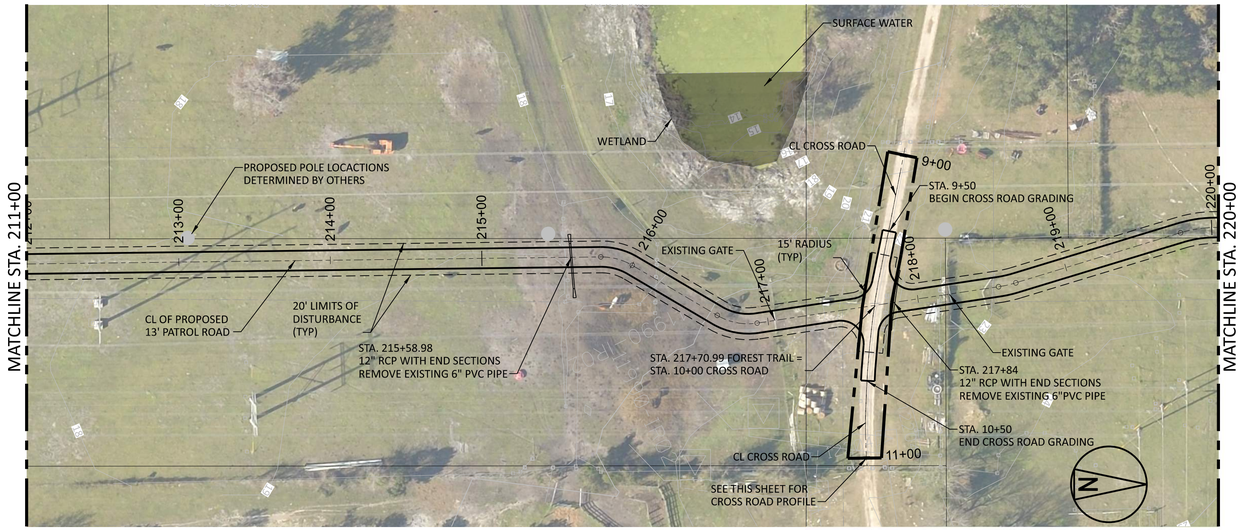

HORIZ 50' 25' 0 50' 100' 1"=50'

VERT 5' 0 5' 10' 1"=5'

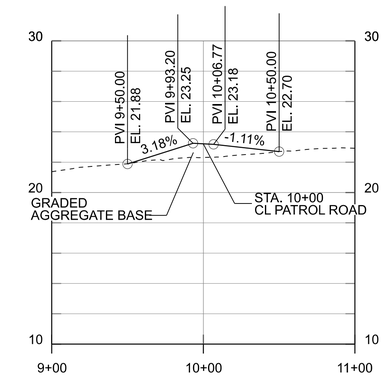

CROSS ROAD PROFILE

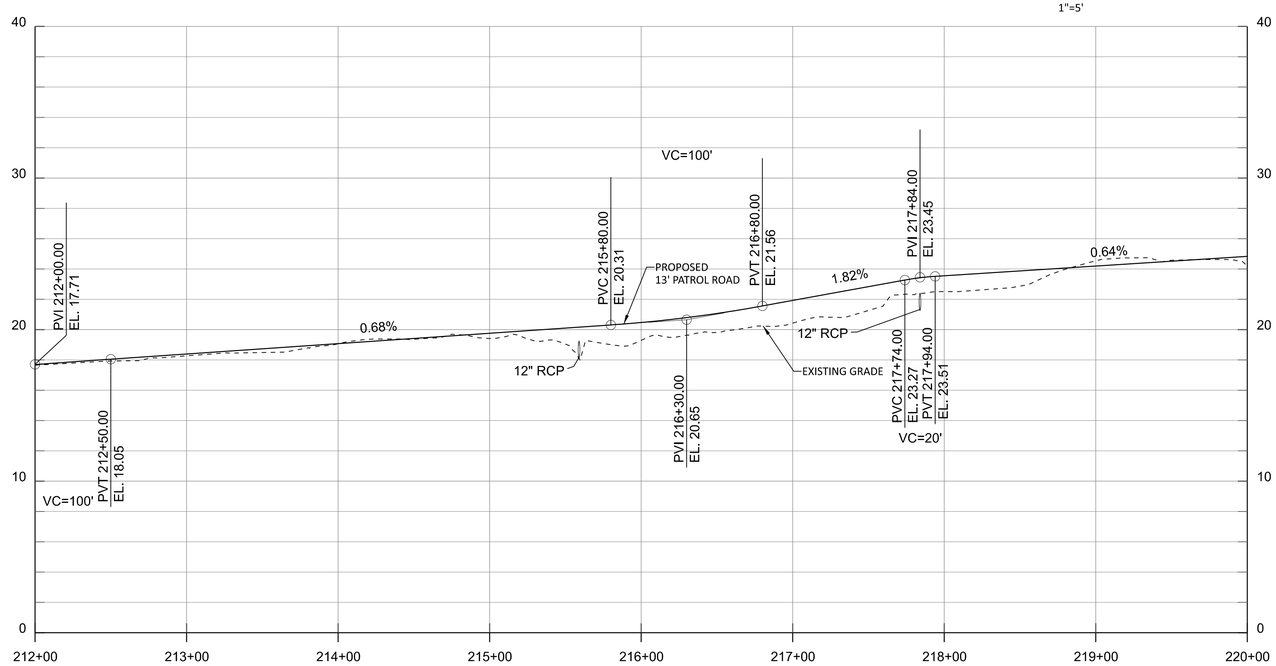

NOT TO BE USED FOR CONSTRUCTION

THE DISTRIBUTION AND USE OF THE NATIVE FORMAT CAD FILE OF THIS DRAWING IS UNCONTROLLED. THE USER SHALL VERIFY TRACEABILITY OF THIS DRAWING TO THE LATEST CONTROLLED VERSION.

NO	DATE	REVISIONS AND RECORD OF ISSUE	DRN	DES	CHK	PDE	APP
0	30/OCT/20	ISSUED FOR BIDS	KED	SKH		RJV	JPW

BLACK & VEATCH
12740 Gran Bay Parkway West
Suite 2140
Jacksonville, Florida 32258
CERTIFICATE OF AUTHORIZATION NO. 8132

ENGINEER SKH | DRAWN KED
CHECKED RJV | DATE 30/OCT/20

JEA
FOREST TRAIL PATROL ROADS
CIVIL
PLAN & PROFILE

PROJECT / DRAWING NUMBER: 403057-CSTA-S3404
REV: 0
CODE
AREA

MicroStation v8.11.9.608
Full Size 1 = 1
dya80885
ANSI D 34x22
11/10/2020 03:48 PM

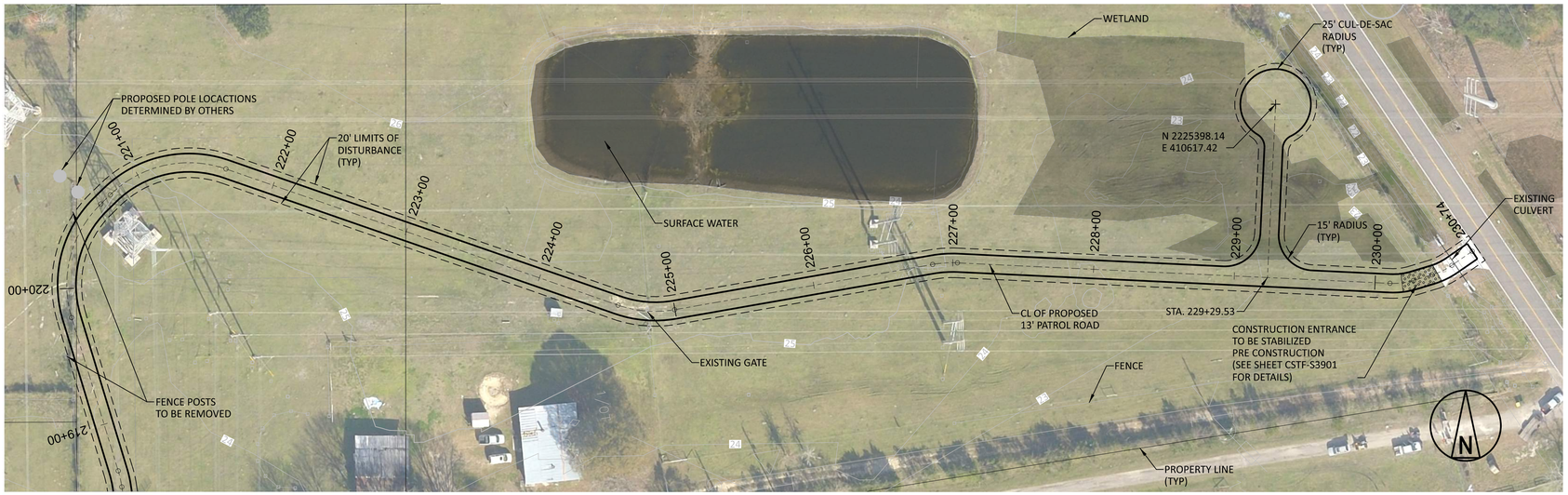

HORIZ 50' 25' 0 50' 100' 1"=50'

VERT 5' 0 5' 10' 1"=5'

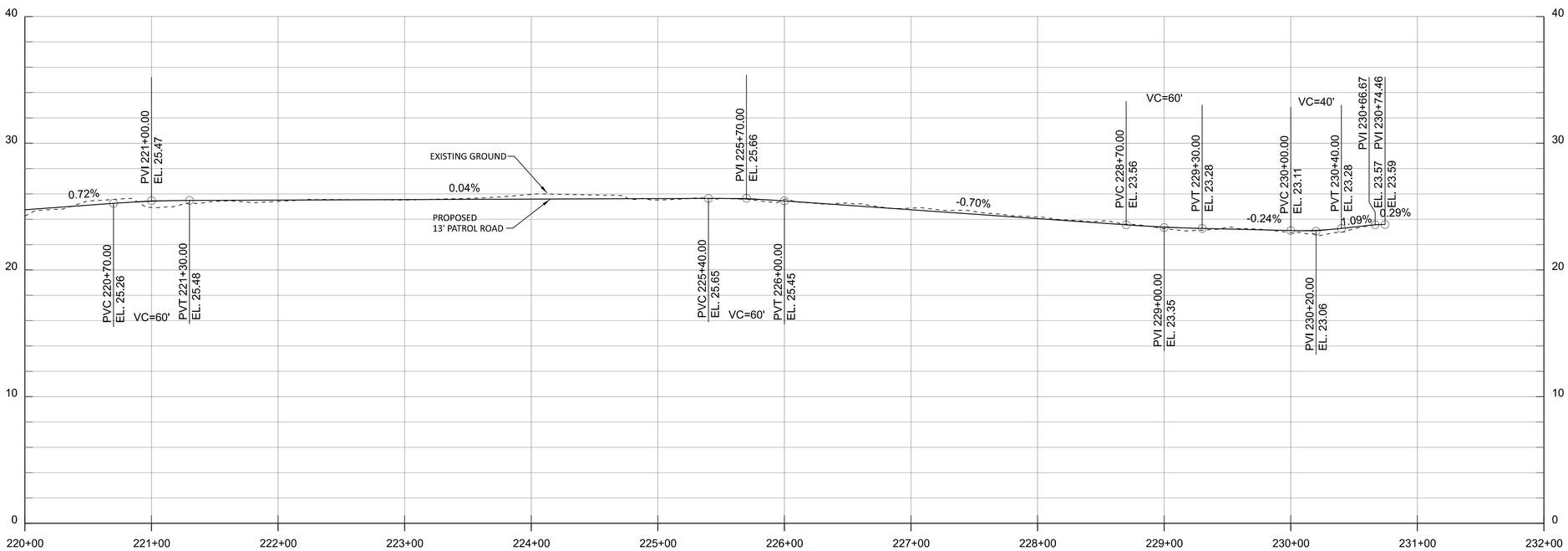

NOT TO BE USED FOR CONSTRUCTION

THE DISTRIBUTION AND USE OF THE NATIVE FORMAT CAD FILE OF THIS DRAWING IS UNCONTROLLED. THE USER SHALL VERIFY TRACEABILITY OF THIS DRAWING TO THE LATEST CONTROLLED VERSION.

NO	DATE	REVISIONS AND RECORD OF ISSUE	DRN	DES	CHK	PDE	APP
0	30/OCT/20	ISSUED FOR BIDS	KED	SKH		RJV	JPW

100' 50' 0 100' 200' 1"=100'

BLACK & VEATCH
12740 Gran Bay Parkway West
Suite 2140
Jacksonville, Florida 32258
CERTIFICATE OF AUTHORIZATION NO. 8132

ENGINEER SKH | DRAWN KED
CHECKED RJV | DATE 30/OCT/20

JEA
FOREST TRAIL PATROL ROADS
CIVIL
PLAN & PROFILE

PROJECT 403057-CSTA-S3405 | DRAWING NUMBER | REV 0
CODE
AREA

MicroStation v8.11.9.608
Full Size 1 = 1
dya80885
ANSI D 34x22
09/02/2020 01:04 PM